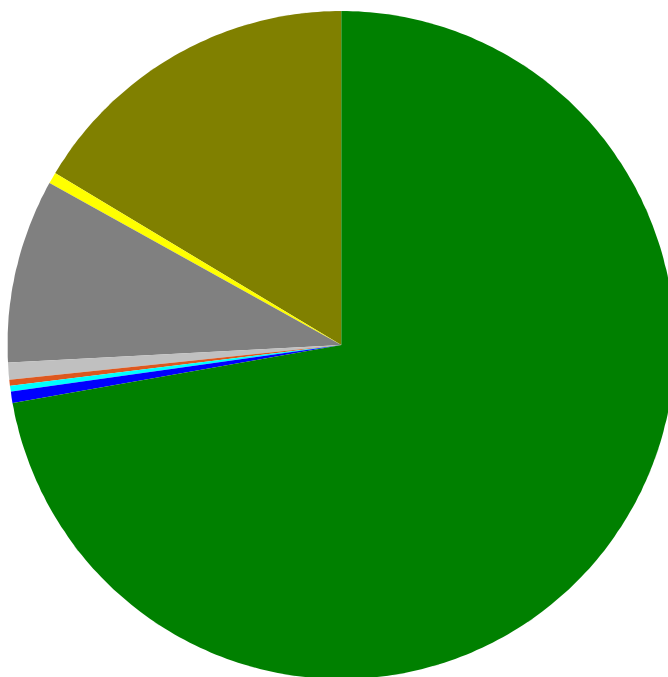




## Link Overall Surface Summary Report

### Link surfaces by Length

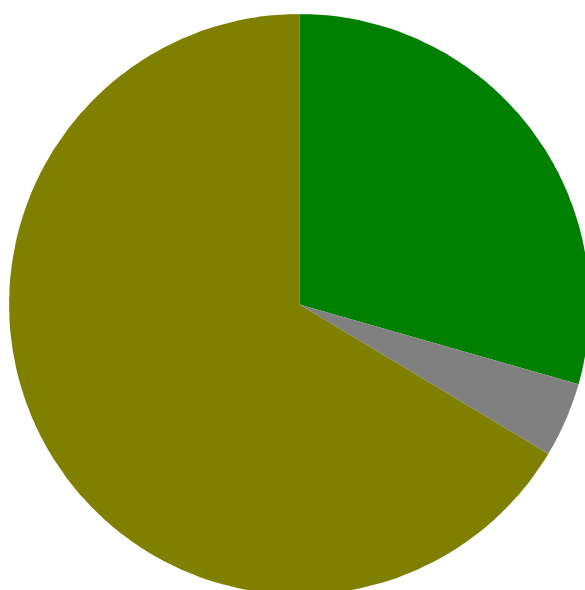


<span style="color: green;">■</span> Natural/Natural	912.4	72.4%
<span style="color: blue;">■</span> Other/flags	6.8	0.5%
<span style="color: cyan;">■</span> Other/Other	1.9	0.1%
<span style="color: orange;">■</span> Other/Pitching	2.9	0.2%
<span style="color: grey;">■</span> Sealed/Concrete	11.0	0.9%
<span style="color: grey;">■</span> Sealed/Tarmac	111.1	8.8%
<span style="color: yellow;">■</span> Unsealed/StoneCompacted	8.8	0.7%
<span style="color: olive;">■</span> Unsealed/StoneLoose	206.2	16.3%
Total:	1261.1	100.0%

## Link Overall Surface Summary Report

Link Status: BOAT

### Link surfaces by Length



Natural/Natural	3.7	29.4%
Sealed/Tarmac	0.5	4.3%
Unsealed/StoneLoose	8.4	66.3%
Total:	12.7	100.0%

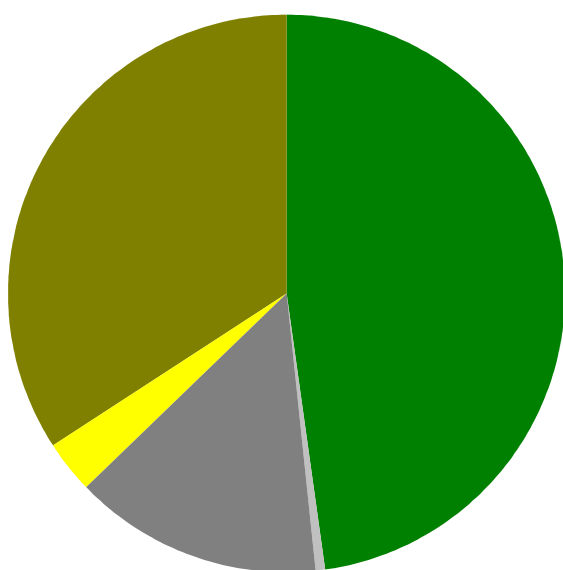
#### Figures for BOATs

Surface Type	Number of Links	Total Length (km)
Natural/Natural	8	3.73
Sealed/Tarmac	5	0.54
Unsealed/StoneLoose	22	8.42
<b>Total for BOATs</b>	<b>35</b>	<b>12.69</b>

## Link Overall Surface Summary Report

Link Status: Bridleway

### Link surfaces by Length



Natural/Natural	42.5	47.7%
Other/Other	0.0	0.0%
Sealed/Concrete	0.5	0.5%
Sealed/Tarmac	12.9	14.4%
Unsealed/StoneCompacted	2.8	3.2%
Unsealed/StoneLoose	30.4	34.1%
Total:	89.2	100.0%

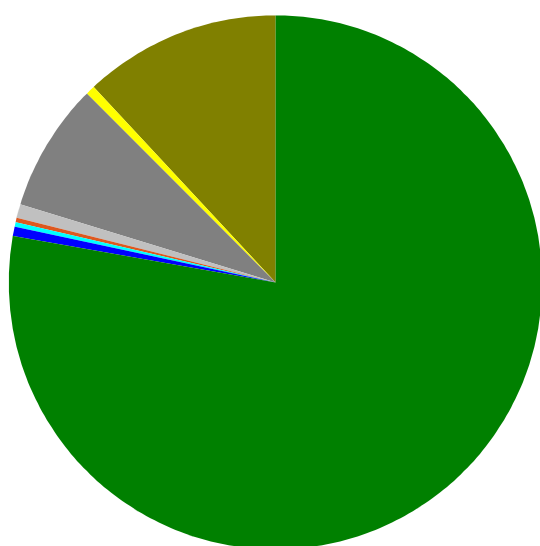
#### Figures for Bridleways

Surface Type	Number of Links	Total Length (km)
Natural/Natural	85	42.49
Other/Other	1	0.04
Sealed/Concrete	1	0.47
Sealed/Tarmac	43	12.86
Unsealed/StoneCompacted	5	2.84
Unsealed/StoneLoose	73	30.44
<b>Total for Bridleways</b>	<b>208</b>	<b>89.15</b>

## Link Overall Surface Summary Report

Link Status: Footpath

### Link surfaces by Length



Natural/Natural	844.4	77.7%
Other/flags	6.8	0.6%
Other/Other	1.8	0.2%
Other/Pitching	2.9	0.3%
Sealed/Concrete	9.7	0.9%
Sealed/Tarmac	85.4	7.9%
Unsealed/StoneCompacted	5.5	0.5%
Unsealed/StoneLoose	129.7	11.9%
Total:	1086.1	100.0%

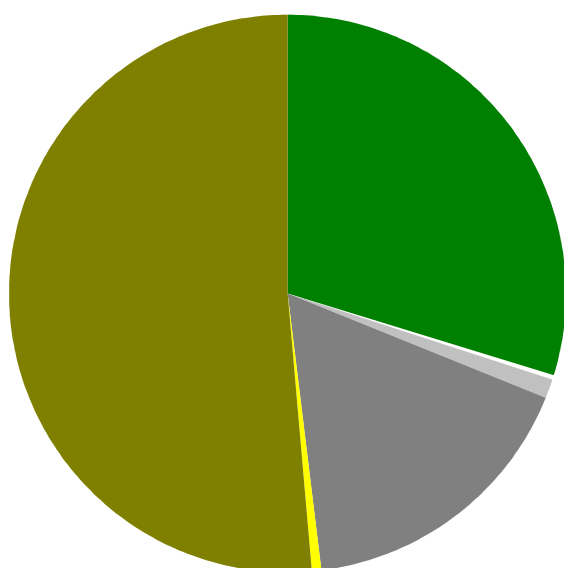
#### Figures for Footpaths

Surface Type	Number of Links	Total Length (km)
Natural/Natural	2,207	844.40
Other/flags	100	6.79
Other/Other	41	1.82
Other/Pitching	62	2.86
Sealed/Concrete	54	9.74
Sealed/Tarmac	615	85.36
Unsealed/StoneCompacted	13	5.47
Unsealed/StoneLoose	422	129.72
<b>Total for Footpaths</b>	<b>3,514</b>	<b>1,086.15</b>

## Link Overall Surface Summary Report

Link Status: Restricted Byway

### Link surfaces by Length



Natural/Natural	21.8	29.9%
Other/flags	0.0	0.1%
Sealed/Concrete	0.8	1.1%
Sealed/Tarmac	12.3	16.9%
Unsealed/StoneCompacted	0.5	0.7%
Unsealed/StoneLoose	37.6	51.4%
Total:	73.1	100.0%

#### Figures for Restricted Byways

Surface Type	Number of Links	Total Length (km)
Natural/Natural	59	21.83
Other/flags	1	0.04
Sealed/Concrete	2	0.83
Sealed/Tarmac	48	12.34
Unsealed/StoneCompacted	2	0.49
Unsealed/StoneLoose	98	37.59
<b>Total for Restricted Byways</b>	<b>210</b>	<b>73.11</b>

<b>Grand Totals</b>	<b>3,967</b>	<b>1,261.10</b>
---------------------	--------------	-----------------

**Note:** Figures given in this report are based solely on the surveyed overall surface of each link, and in many cases there are links that have a significantly different surface for a significant portion of their length which is not covered by this report.